

Name _____
 Date _____ Class Period _____

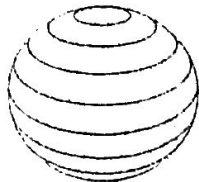
Answer these questions to show what you know about longitude and latitude.

The line at zero degrees longitude is called: _____

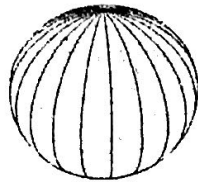
Latitude and longitude are measured in: _____

The equator is found at _____ degrees latitude.

Use the drawings to answer the questions.



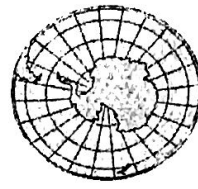
A



B



C



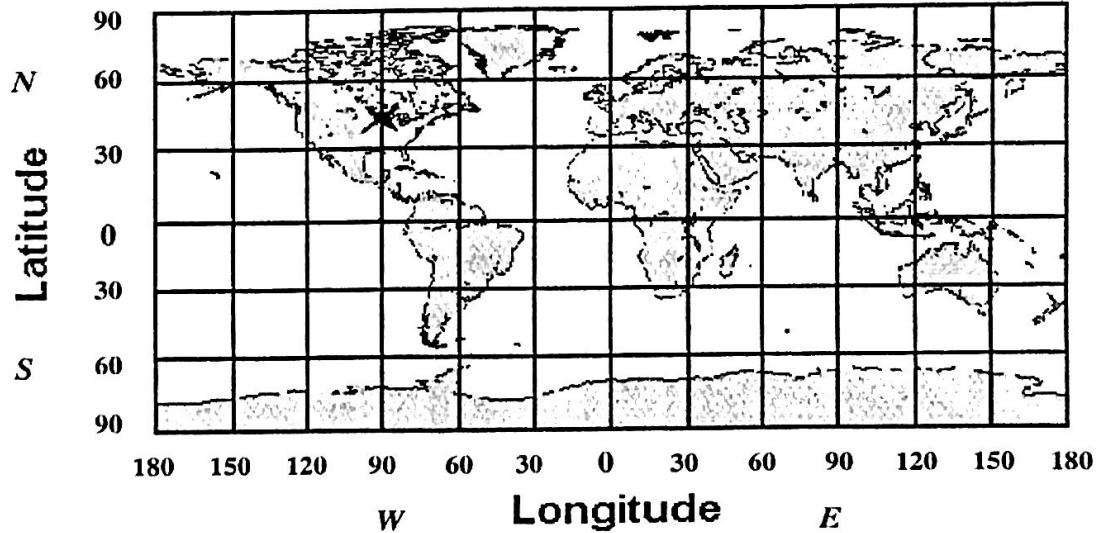
D

Which picture shows lines of longitude? _____

The measure that demonstrates how far north or south a place is from the equator is shown in picture _____

Directions:

Using a pen or pencil, mark the area where the *lines of latitude* and *longitude* cross. When you have finished, decide what continent, ocean, or place is located on those coordinates. *The first one has been done as an example*



Coordinates	Continents/Oceans/Place
1. 45 degrees N. Latitude & 90 degrees W. Longitude	1. North America
2. 0 degrees Latitude & 70 degrees W. Longitude	2.
3. 24 degrees N. Latitude & 28 degrees E. Longitude	3.
4. 45 degrees N. Latitude & 90 degrees E. Longitude	4.
5. 90 degrees S. Latitude & 0 degrees Longitude	5.
6. 33 degrees N. Latitude & 8 degrees E. Longitude	6.
7. 75 degrees N. Latitude & 36 degrees W. Longitude	7.
8. 33 degrees N. Latitude & 57 degrees W. Longitude	8.
9. 65 degrees N. Latitude & 155 degrees W. Longitude	9.
10. 27 degrees S. Latitude & 140 degrees E. Longitude	10.
11. 25 degrees S. Latitude & 45 degrees E. Longitude	11.

WATER WORLD

You're off on adventures to navigate some of the world's great waters. Where are you, if you are . . .

1. . . . exploring a large, cold ocean north of Norway?

2. . . . enjoying the warm waters east of India and west of Muanmar (Burma)?

3. . . . caught in a storm east of Italy and west of Croatia?

4. . . . wind surfing the narrow water between the British Isles and Europe?

5. . . . entering the body of water that separates Japan from Asia?

6. . . . on the deck gazing at Iran, with Saudi Arabia at your back?

7. . . . paddling up the longest river in the Western Hemisphere?

8. . . . dodging icebergs between Russia and Alaska?

9. . . . cruising off the south coast of Brazil?

10. . . . about to dock at a port in Sri Lanka?



11. . . . fishing in the southern part of Hudson Bay?

12. . . . rowing across the largest crater in North America?

13. . . . crossing between Egypt and the Arabian Peninsula?

14. . . . on a cruise between Africa and Europe?

15. . . . scuba diving off your boat south of Alabama and east of Mexico?

16. . . . entering the narrow water between Malaysia and Sumatra?

17. . . . steering a freighter off the east coast of Russia?

18. . . . riding a paddleboat up the longest river in the United States?

19. . . . passing from the Atlantic Ocean into the Mediterranean Sea?

